

Amesbury

West Shore Rd

Greystone Rd

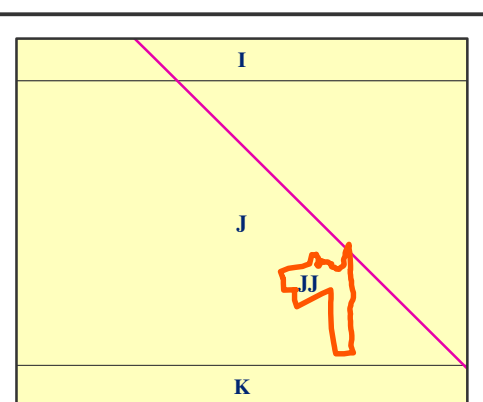
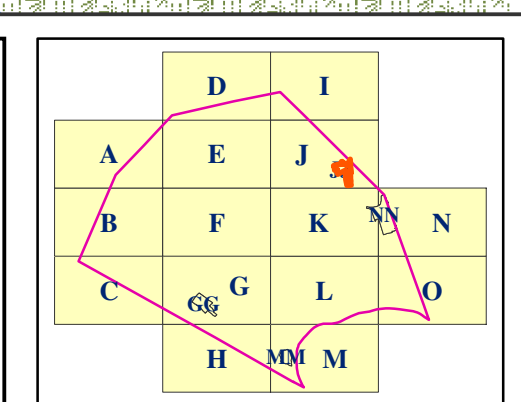
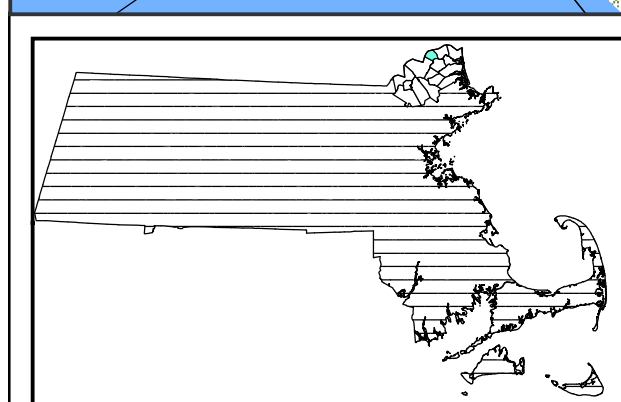
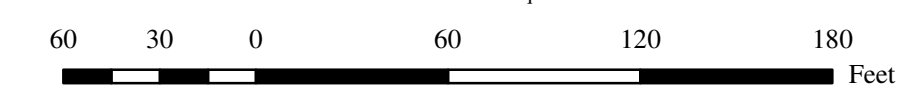
Alnette Rd

Colgan Rd

Alnet Cir

Town of Merrimac Property Parcel Map JJ

Scale: 1:720 1 inch equals 60 feet



Legend

Town Boundaries	Easements
Property Parcels	Open Space
Roads	State
Lakes, Rivers, Ponds and Reservoirs	Municipal
Streams	Private
Wetlands	

Notes
 This map is for assessment purposes only. It is not a valid document for legal description or conveyance. Lot dimensions were compiled from existing assessor maps and survey based plans. For legal determination please refer to parcel specific deeds or the Town of Merrimac Assessor Office.
 * Wetlands Note: The wetlands shown on the map do not depict their actual extent or boundary. A wetlands scientist should be consulted if a delineation is required.



Prepared by: Merrimac Valley Planning Commission (MVPC)
300 Main Street, Merrimac, MA 01850
A State Designated Regional GIS Service Center